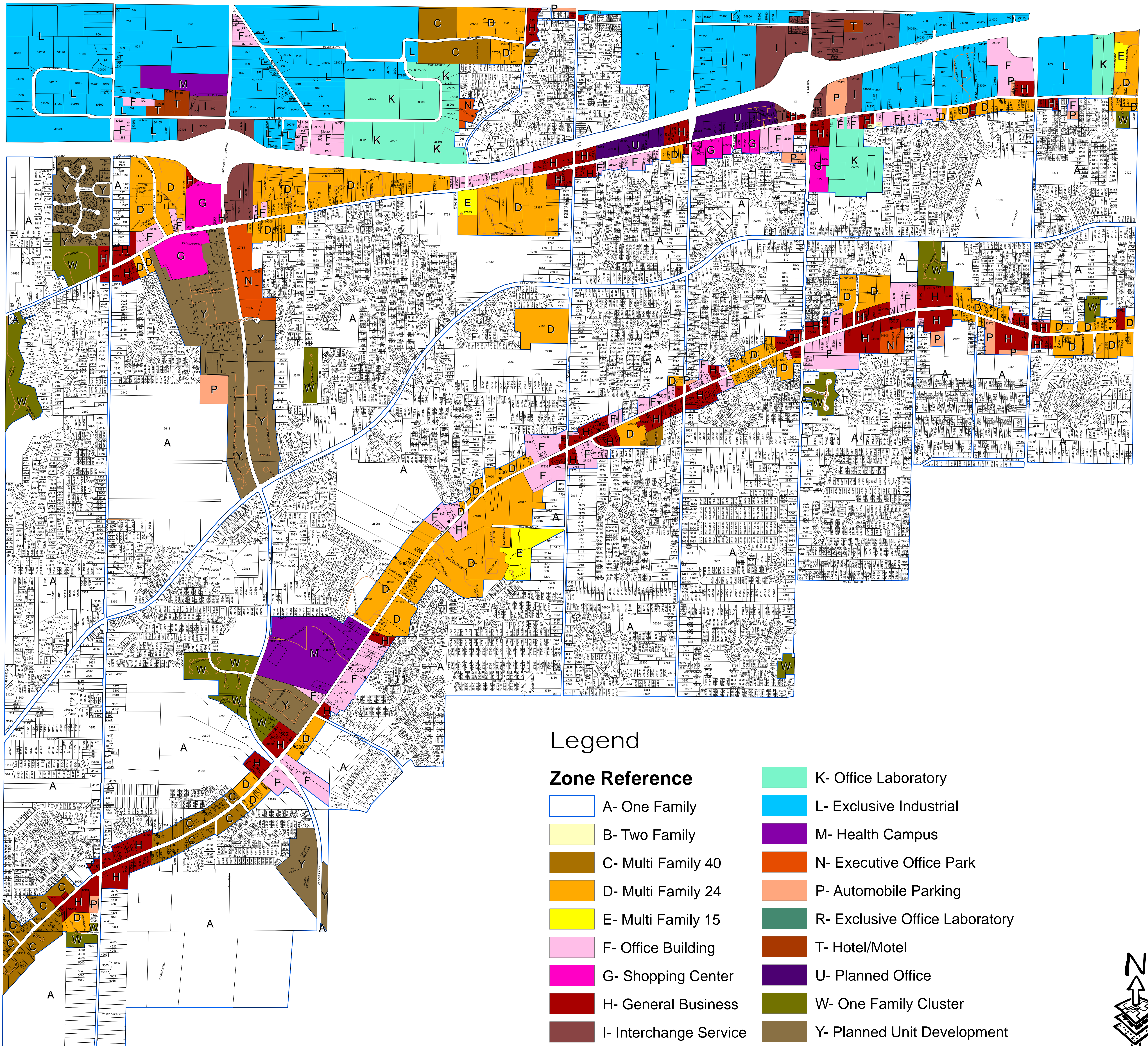






















ZONE MAP- CITY OF WESTLAKE, OHIO



Legend

Zone Reference

- | | | | |
|---|------------------------|---|--------------------------------|
|  | A- One Family |  | K- Office Laboratory |
|  | B- Two Family |  | L- Exclusive Industrial |
|  | C- Multi Family 40 |  | M- Health Campus |
|  | D- Multi Family 24 |  | N- Executive Office Park |
|  | E- Multi Family 15 |  | P- Automobile Parking |
|  | F- Office Building |  | R- Exclusive Office Laboratory |
|  | G- Shopping Center |  | T- Hotel/Motel |
|  | H- General Business |  | U- Planned Office |
|  | I- Interchange Service |  | W- One Family Cluster |
|  | J- Recreation Business |  | Y- Planned Unit Development |

